











Eglinton Ave. W., east of Weston Rd.

Intermittent closures from winter 2023 through 2031

- | | | |
|---|---|--|
|  Existing rail corridor |  Multi-use path closure |  Cycling path accessible |
|  Work zone |  Pedestrian path closure |  Pedestrian path accessible |
|  Lane direction |  Single traffic lane closure | |
|  TTC stop |  Single traffic lane closure + bi-directional cycle path | |

These graphics are conceptual representations of the transportation impacts at each intersection. Some elements may vary between phases from what is shown in the graphic, including the location of access points and work zones. Residents will be notified in advance of construction activities.

