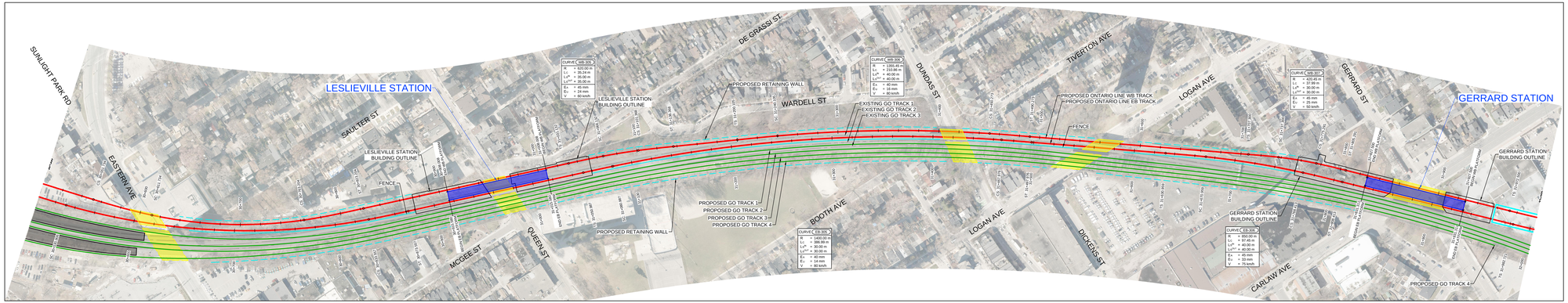

PLAN
ONTARIO LINE TRACK — 1 / RP300

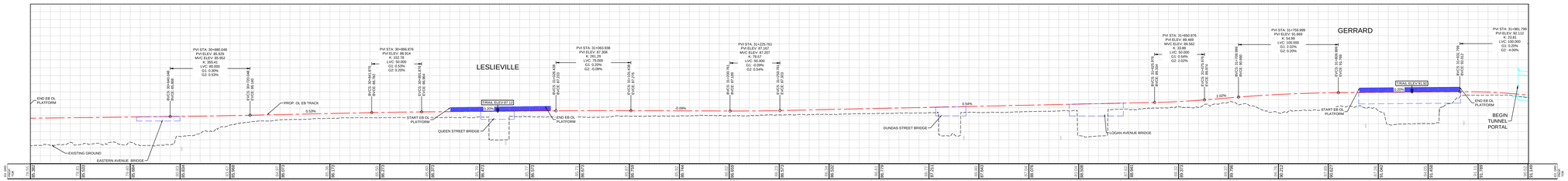

PROFILE
ONTARIO LINE EASTBOUND TRACK — 2 / RP300

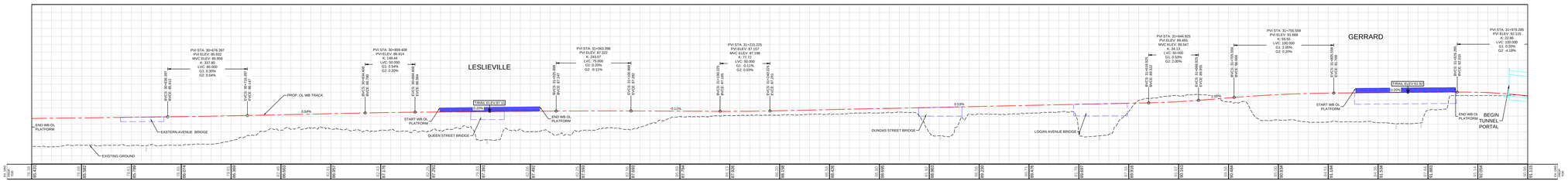

PROFILE
ONTARIO LINE WESTBOUND TRACK — 3 / RP300

LEGEND

- OL TRACK ALIGNMENT
- TUNNEL
- FENCE
- OL PLATFORMS
- EXISTING GROUND ELEV.
- NEW BRIDGE FOOTPRINT
- GO TRACK ALIGNMENT
- GO PLATFORMS
- RETAINING WALLS
- PORTALS
- TBM PORTAL WALL

CONCEPT ONLY
WORK IN PROGRESS

ONETEAM — ONTARIO LINE TECHNICAL ADVISOR

REVISIONS | REVISIONS

SCALE(S): 1:1000 H (0 20 40 60 80m); 1:250 V (0 5 10 15 20m)

TITLE: LAKESHORE EAST SEGMENT ROLLPLOT
OL STA. 30+500 TO STA. 32+000

DESIGNED / DRAWN / CHECKED / APPROVED

ONTARIO LINE SUBWAY

METROLINX — Infrastructure Ontario

Plot Date: 28 June 2021
Dwg. No. RA1000-03-RP300
Sheet No.

FILE: 1102085B-sk1000-03-p300_rep-public meeting_ab 30+500 to ob 32+000.dwg