


GO Expansion

Davenport Diamond Greenway

Community Liaison Committee

February 16, 2023

4 p.m – 5 p.m



AGENDA: February 16, 2023

- Welcome
- Land Acknowledgment
- Safety Moment
- Greenway Design Update
 - **Greenway Detailed Design**
 - **Updated Views**
 - **Community Engagement – update + upcoming events**
- Committee Discussion

LAND ACKNOWLEDGEMENT

Let us take a moment to acknowledge we are on lands that have been, and continue to be, home to many Indigenous Peoples including the Anishnabeg, the Haudenosaunee and the Huron-Wendat peoples.

We are all Treaty people. Many of us have come here as settlers, as immigrants or involuntarily as part of the trans-Atlantic slave trade, in this generation, or generations past.

We acknowledge the historic and continued impacts of colonization and the need to work towards meaningful reconciliation with the original caretakers of this land.

We acknowledge that Metrolinx operates on territories and lands covered by many treaties that affirm and value the rights of Indigenous communities, Nations and Peoples.

We understand the importance of working towards reconciliation with the original caretakers of this land. At Metrolinx, we will conduct business in a manner that is built on a foundation of trust, respect and collaboration.

SAFETY MOMENT



Greenway Design Update

Greenway Detail Design

- Work is being completed on 95% detail design;
- Construction detailing of design elements and civil / structural / lighting infrastructure;
- Ongoing meetings with City of Toronto to review key elements – the Dog Off Leash Area, the raised Dupont sidewalk, connections to Davenport Village Park, and Davenport Road.
- Updated view of Wallace Avenue rendering.



New and updated Views of the Public Realm - Looking North Across Campbell Park



Evening Views - Looking north across Campbell Park



New and updated Views of the Public Realm – looking northeast from Campbell Park



New and updated Views - Paton Road Underpass



New and updated Views - Multi-Use Path South of Wallace Avenue



New and updated Views - Market Square at Wallace Avenue



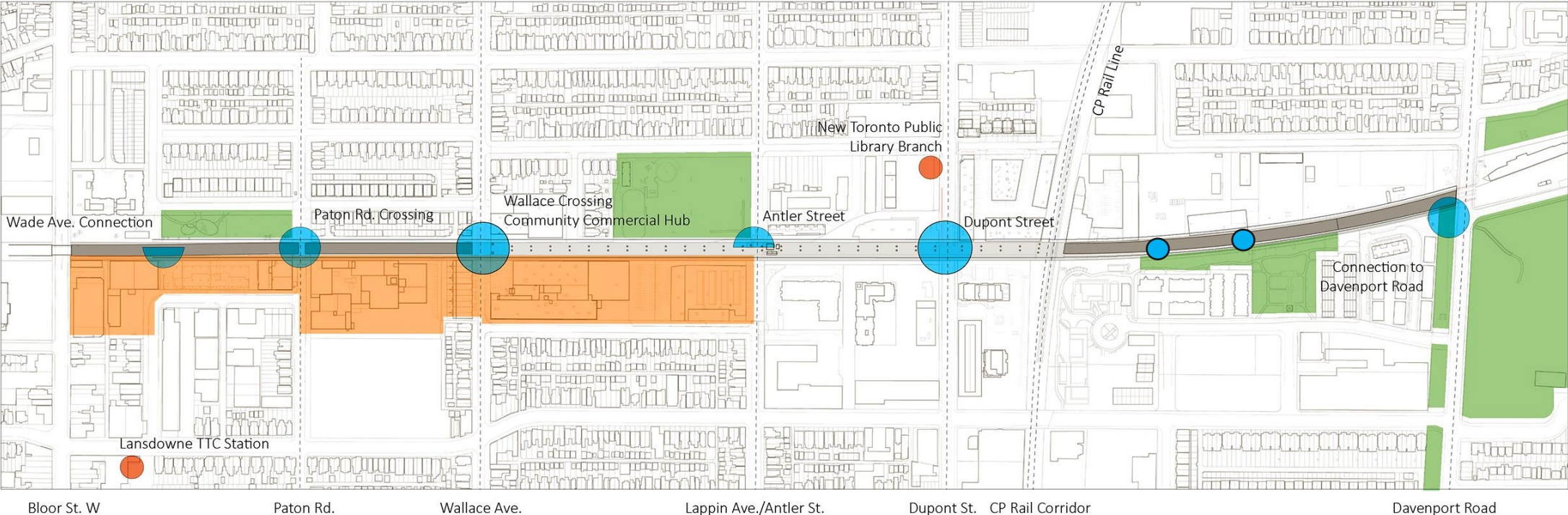
New and updated Views - Pedestrian Bridge over CP Rail



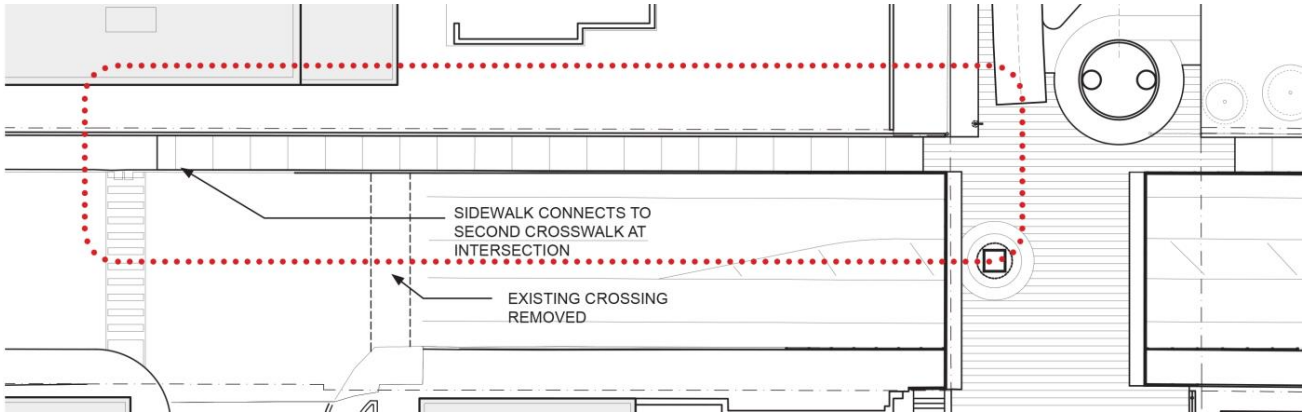
Davenport Diamond Public Realm - Connection Points



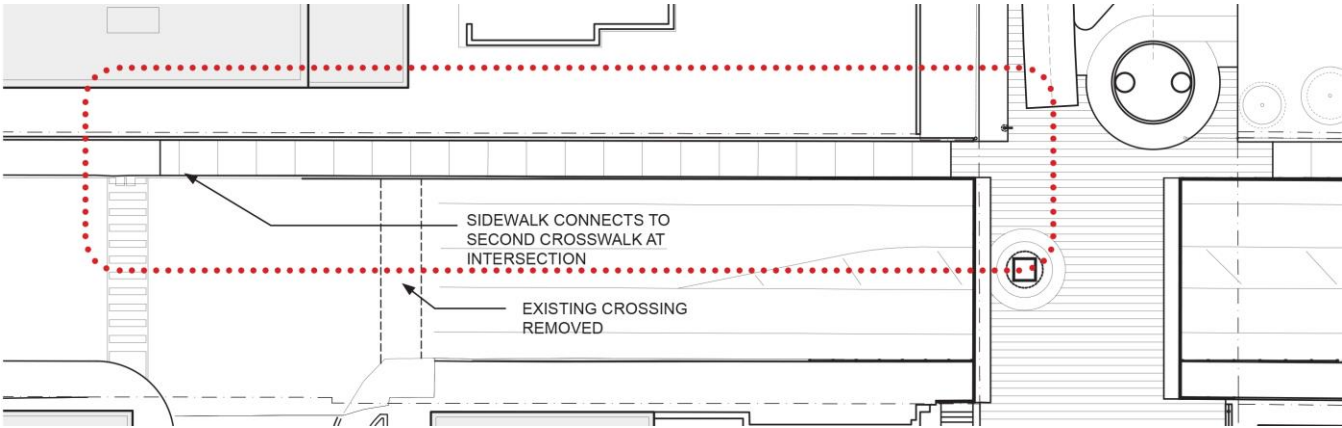
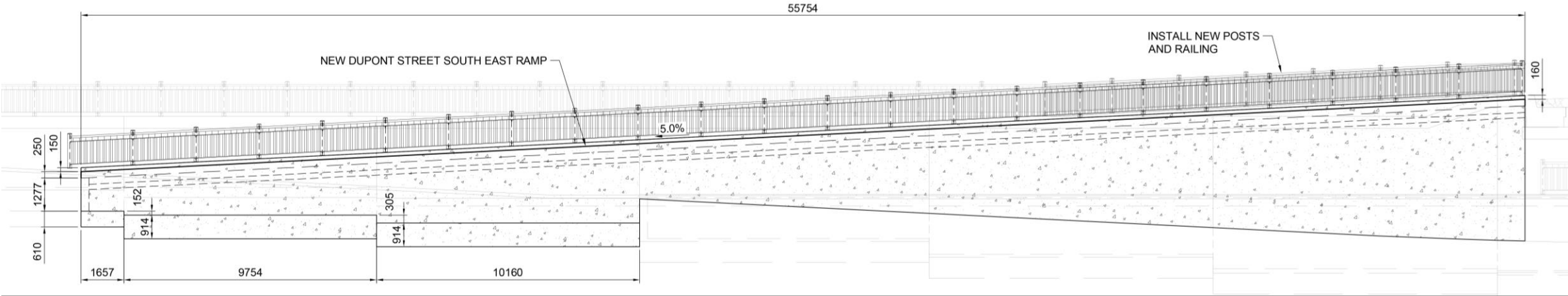
-  Davenport Diamond Guideway and Greenway
-  Key Greenway Connection Points
-  Employment Areas
-  Parks and Public Amenities



Pedestrian Connections at Dupont Street Sidewalk

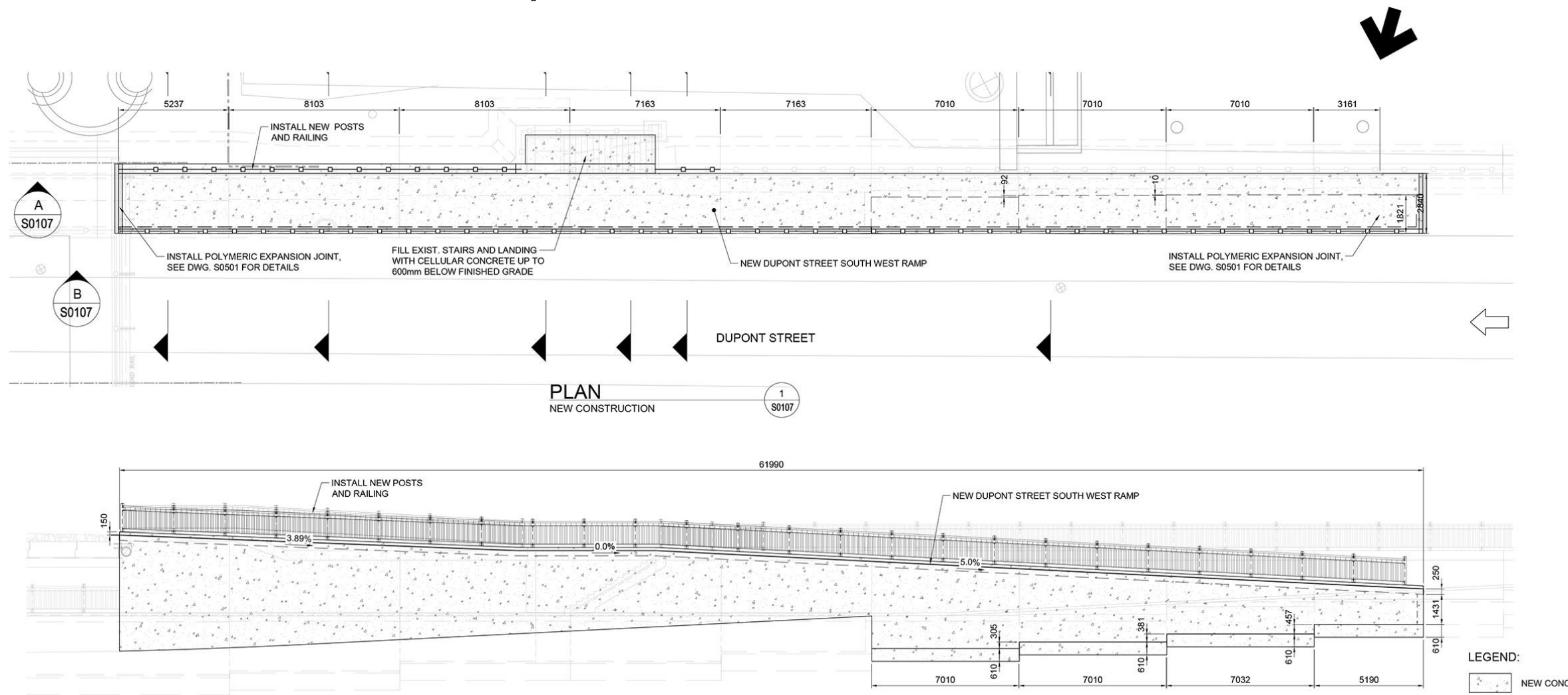


Pedestrian Connections at Dupont Street Sidewalk

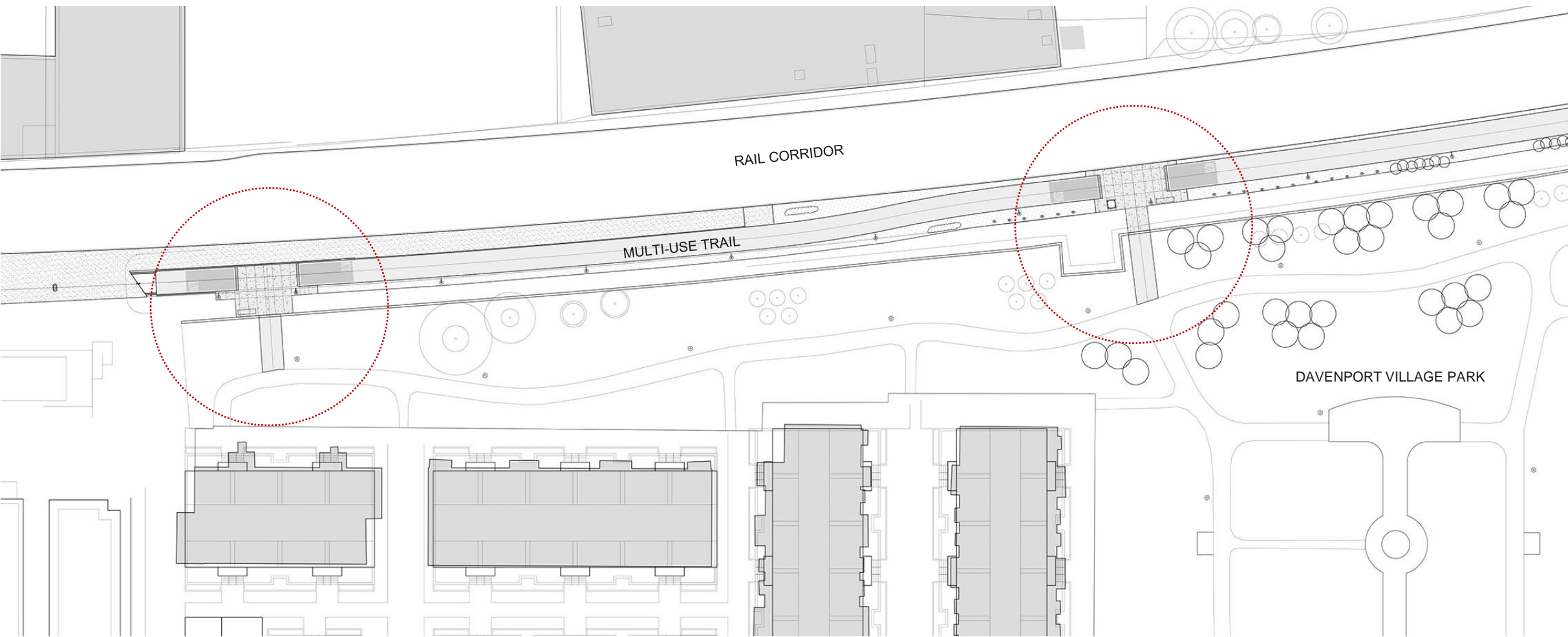


East Sidewalk

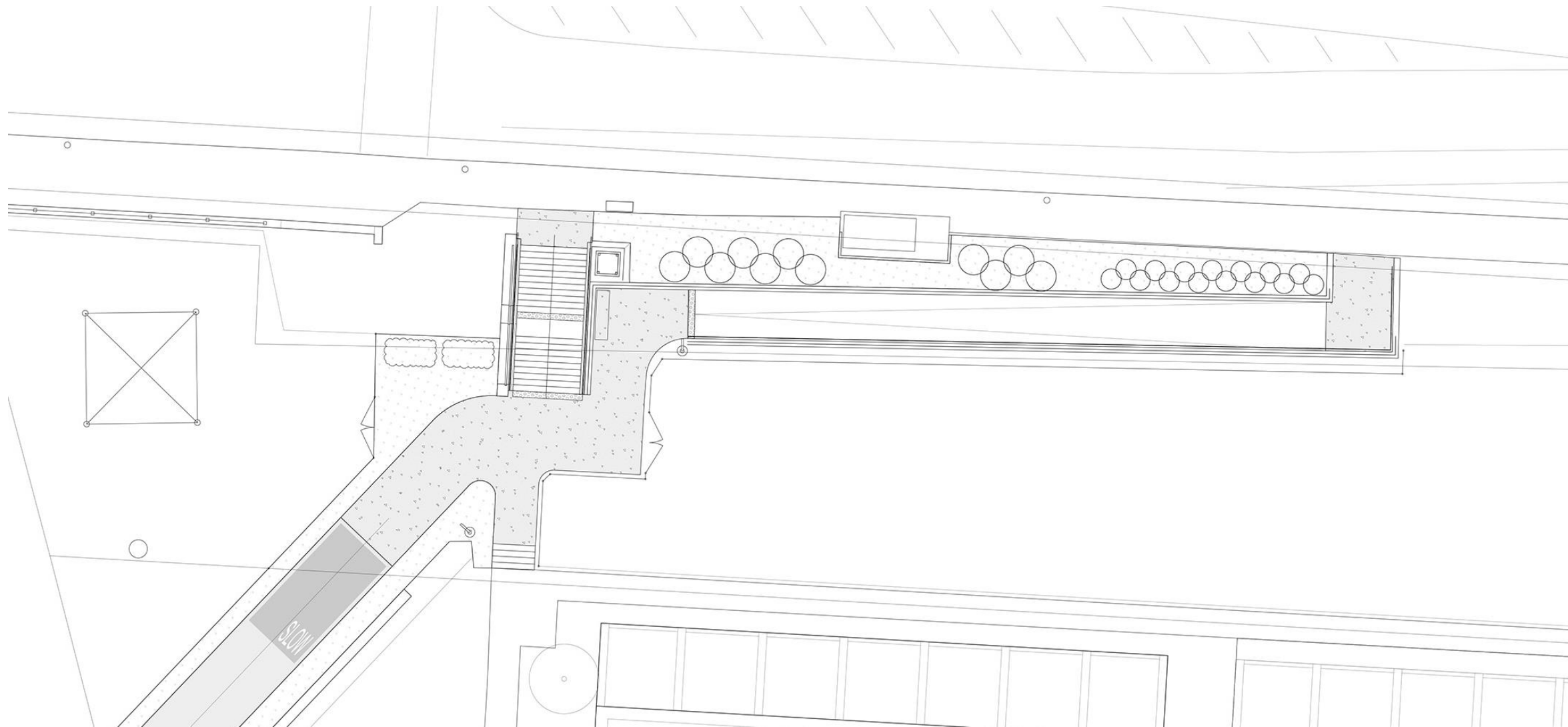
Pedestrian Connections at Dupont Street Sidewalk



Pedestrian Connections at Davenport Village Park



Pedestrian Ramp at Davenport Road



Pedestrian Ramp at Davenport Road at Caledonia Park Road



Community Engagement: Next Steps

1. Ongoing CLC meetings and Project Website updates – March 16 next scheduled CLC meeting
2. Pop-up: Sorauren Farmers Market – Feb 20, Sorauren Park,, 3 pm – 7 pm
3. Pop-Up: Galleria Shopping Center, - Tentative Feb 23

Davenport Diamond Greenway Design Schedule

Stage 1	Preliminary Design	25%	April – September 2021 - Completed
Stage 2	Detail Design	50 / 75%	September – March 2022 - Completed
		95%	April 2022 – February 2023- Completed
		100%	February 2023 – April 2023
Stage 3	Tender		Spring 2023
Stage 4	Construction		Fall 2023

COMMITTEE DISCUSSION

Stay in Touch!

TorontoWest@Metrolinx.com

[Twitter.com/GOExpansion](https://twitter.com/GOExpansion)

[Metrolinx.com/Subscribe](https://metrolinx.com/Subscribe)

[Metrolinx.com/Davenport](https://metrolinx.com/Davenport)

