

GO Expansion

# Davenport Diamond Greenway

## Community Liaison Committee

May 18, 2023

4 p.m - 5 p.m



## AGENDA: May 18, 2023

- Welcome
- Land Acknowledgment
- Safety Moment
- Greenway Design Update
  - **Greenway Detailed Design**
  - **Updated Views**
  - **Community Engagement – update + upcoming events**
- Committee Discussion

# LAND ACKNOWLEDGEMENT

Let us take a moment to acknowledge we are on lands that have been, and continue to be, home to many Indigenous Peoples including the Anishnabeg, the Haudenosaunee and the Huron-Wendat peoples.

We are all Treaty people. Many of us have come here as settlers, as immigrants or involuntarily as part of the trans-Atlantic slave trade, in this generation, or generations past.

We acknowledge the historic and continued impacts of colonization and the need to work towards meaningful reconciliation with the original caretakers of this land.

We acknowledge that Metrolinx operates on territories and lands covered by many treaties that affirm and value the rights of Indigenous communities, Nations and Peoples.

We understand the importance of working towards reconciliation with the original caretakers of this land. At Metrolinx, we will conduct business in a manner that is built on a foundation of trust, respect and collaboration.

# SAFETY MOMENT



# *Greenway Design Update*

## Greenway Detail Design

- Work is in progress for the Tender Documents;
- Further coordination on utilities;
- Ongoing meetings with City of Toronto to review key elements – the Dog Off Leash Area, the raised Dupont sidewalk, connections to Davenport Village Park, and Davenport Road.



# Views of the Public Realm - Looking North Across Campbell Park



# Evening Views - Looking north across Campbell Park





# Views of the Public Realm - looking northeast from Campbell Park



# Views - Paton Road Underpass



# Multi-Use Path South of Wallace Avenue



# Market Square at Wallace Avenue



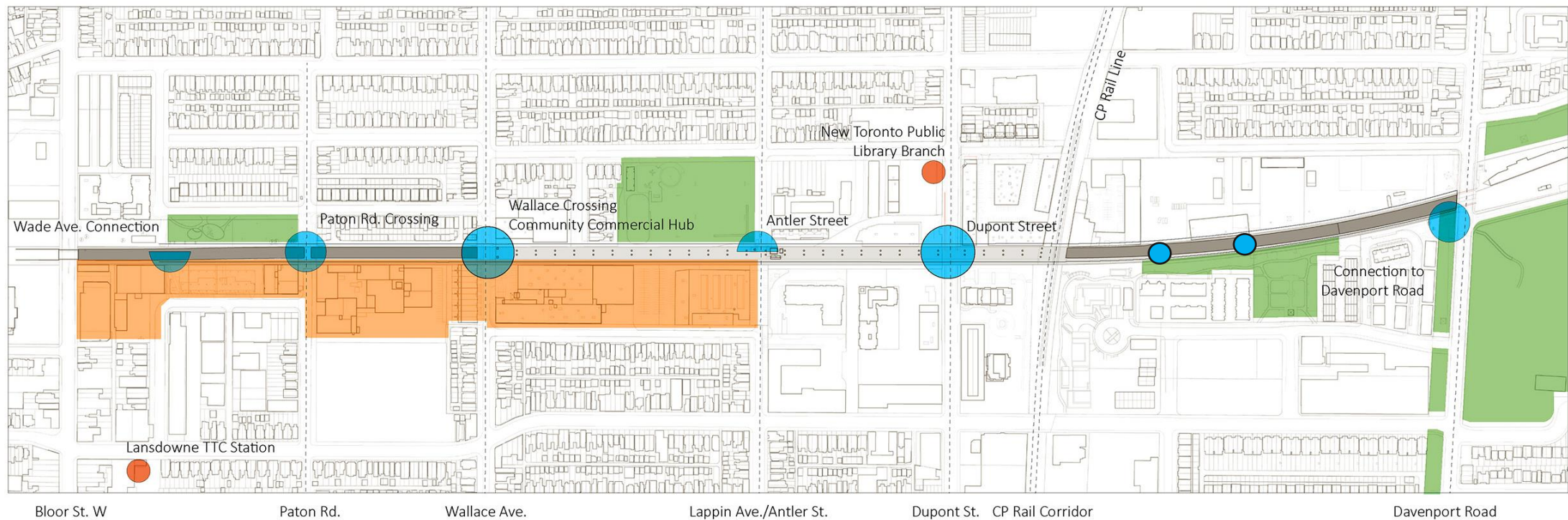
# Pedestrian Bridge over CP Rail



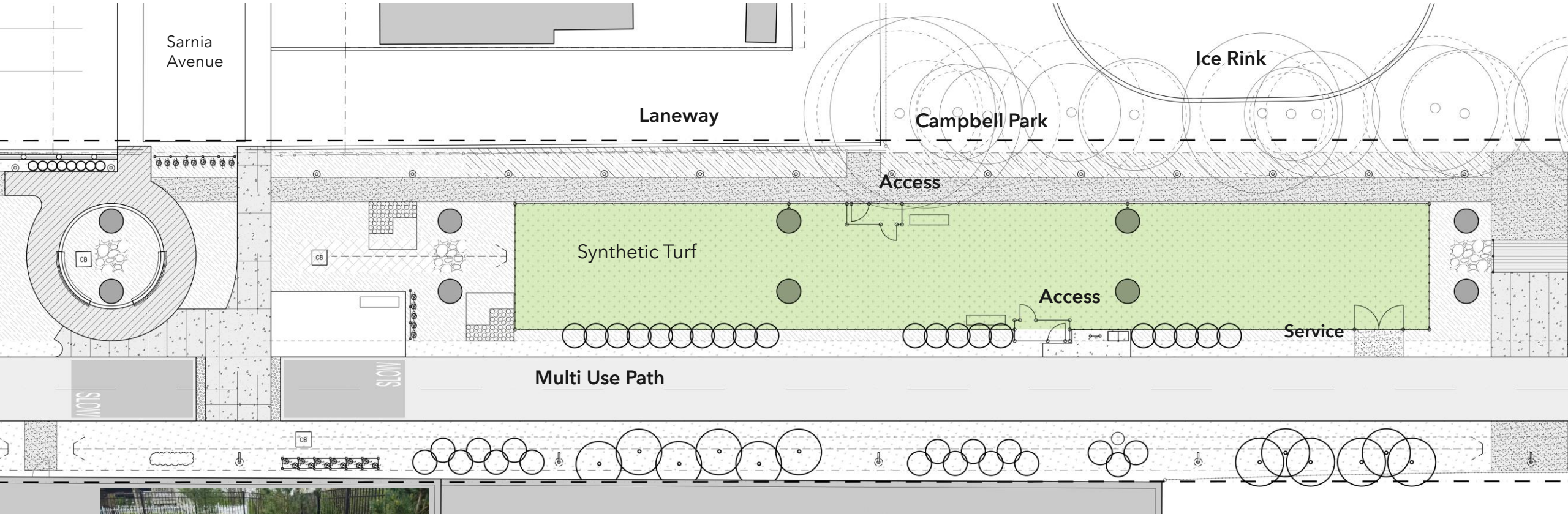
# Davenport Diamond Public Realm - Connection Points



- Davenport Diamond Guideway and Greenway
- Key Greenway Connection Points
- Employment Areas
- Parks and Public Amenities



# Dog Off Leash Area

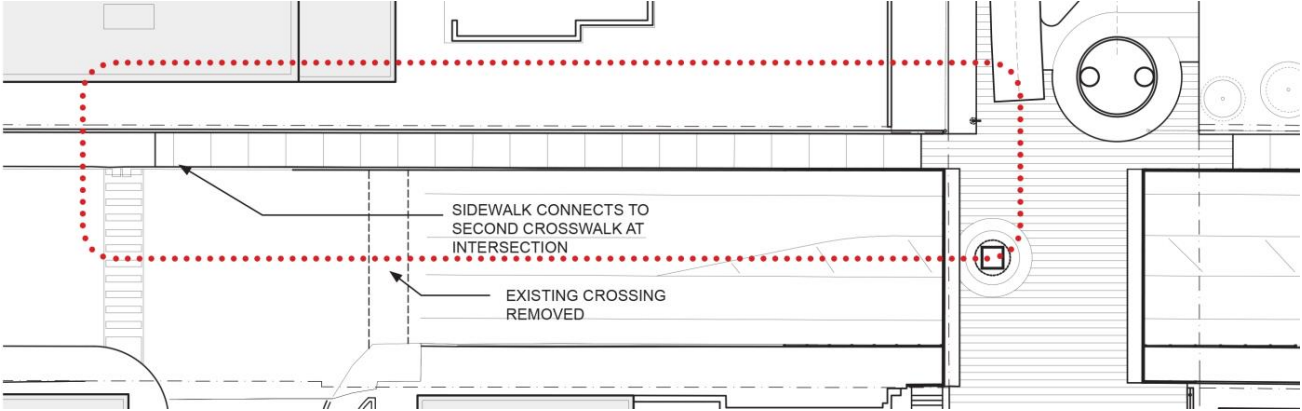


Synthetic Turf

- Synthetic turf surface
- 2 access points and benches
- Irrigation
- Community Sign Board
- Access from Campbell Park and Multi Use Path

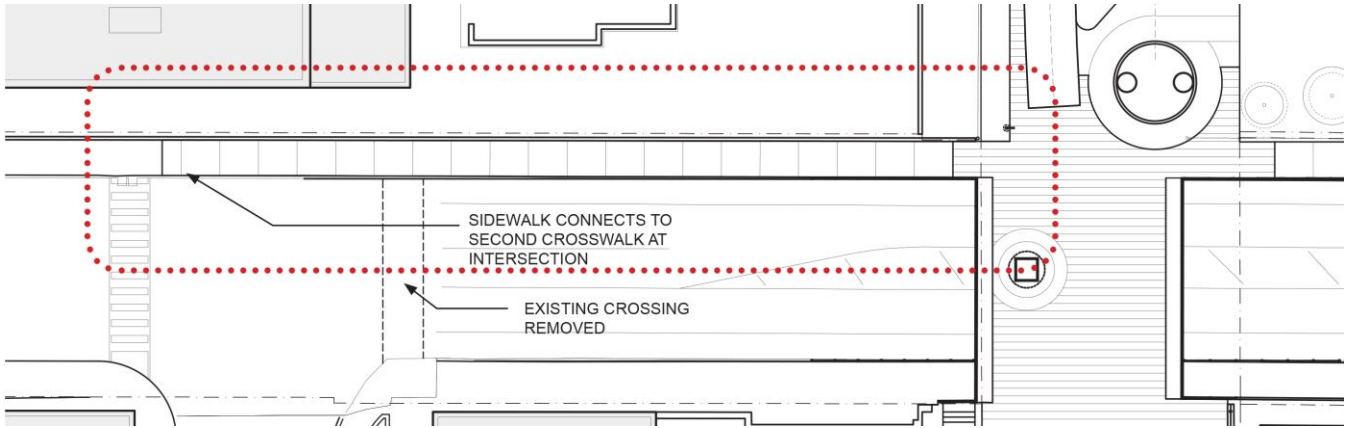
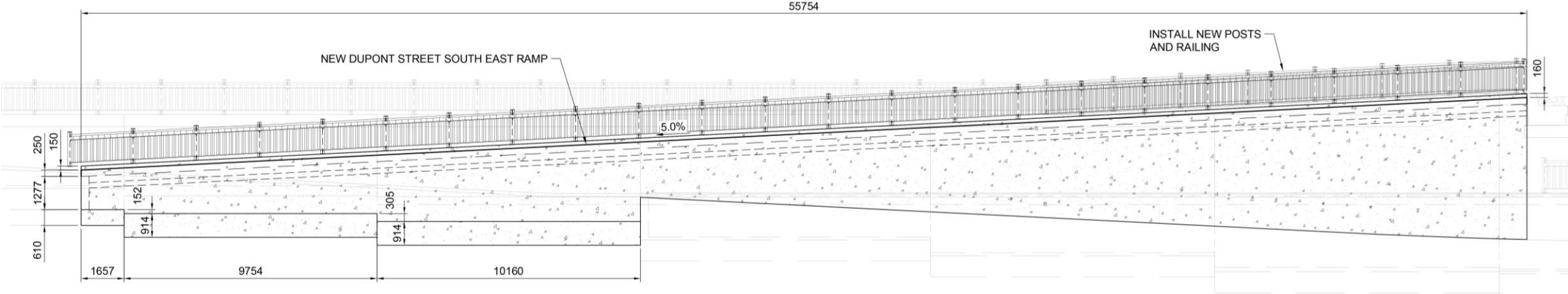


# Pedestrian Connections at Dupont Street Sidewalk



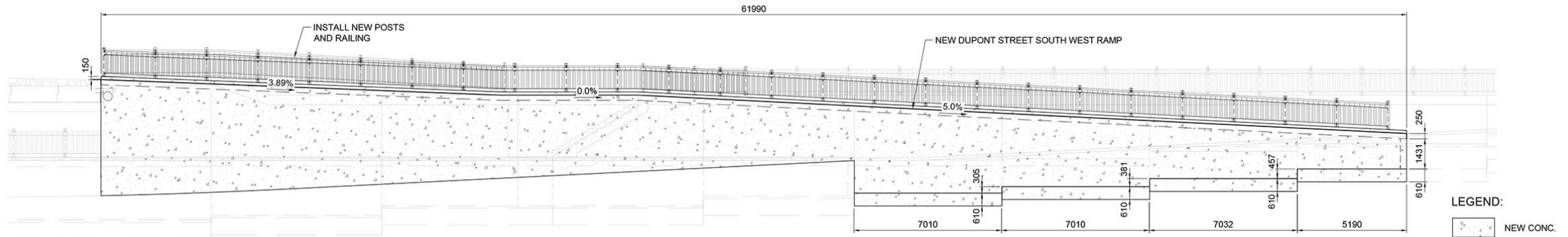
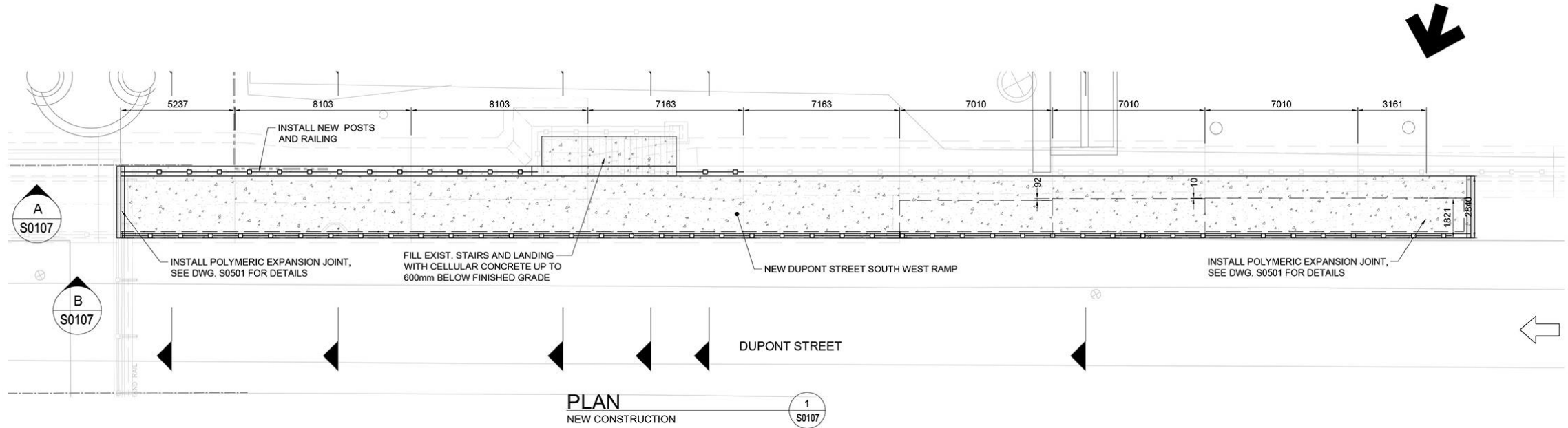


# Pedestrian Connections at Dupont Street Sidewalk

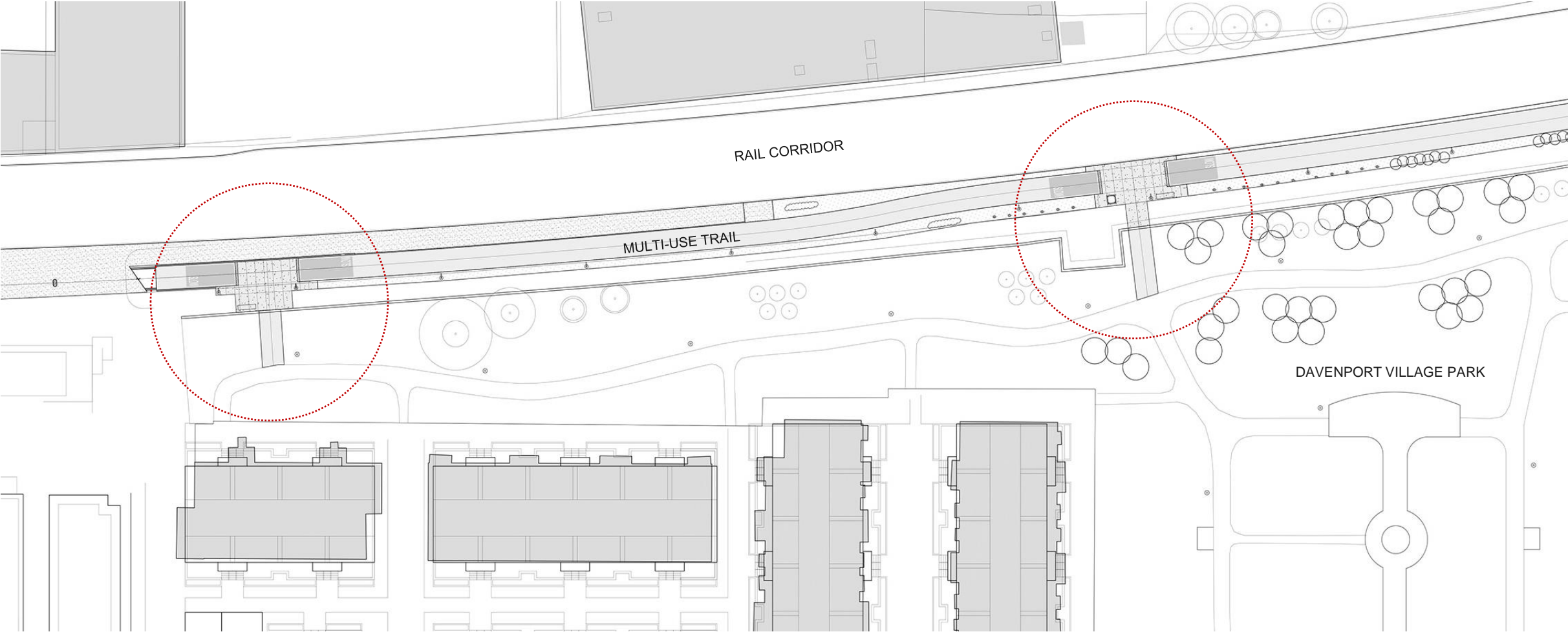


East Sidewalk

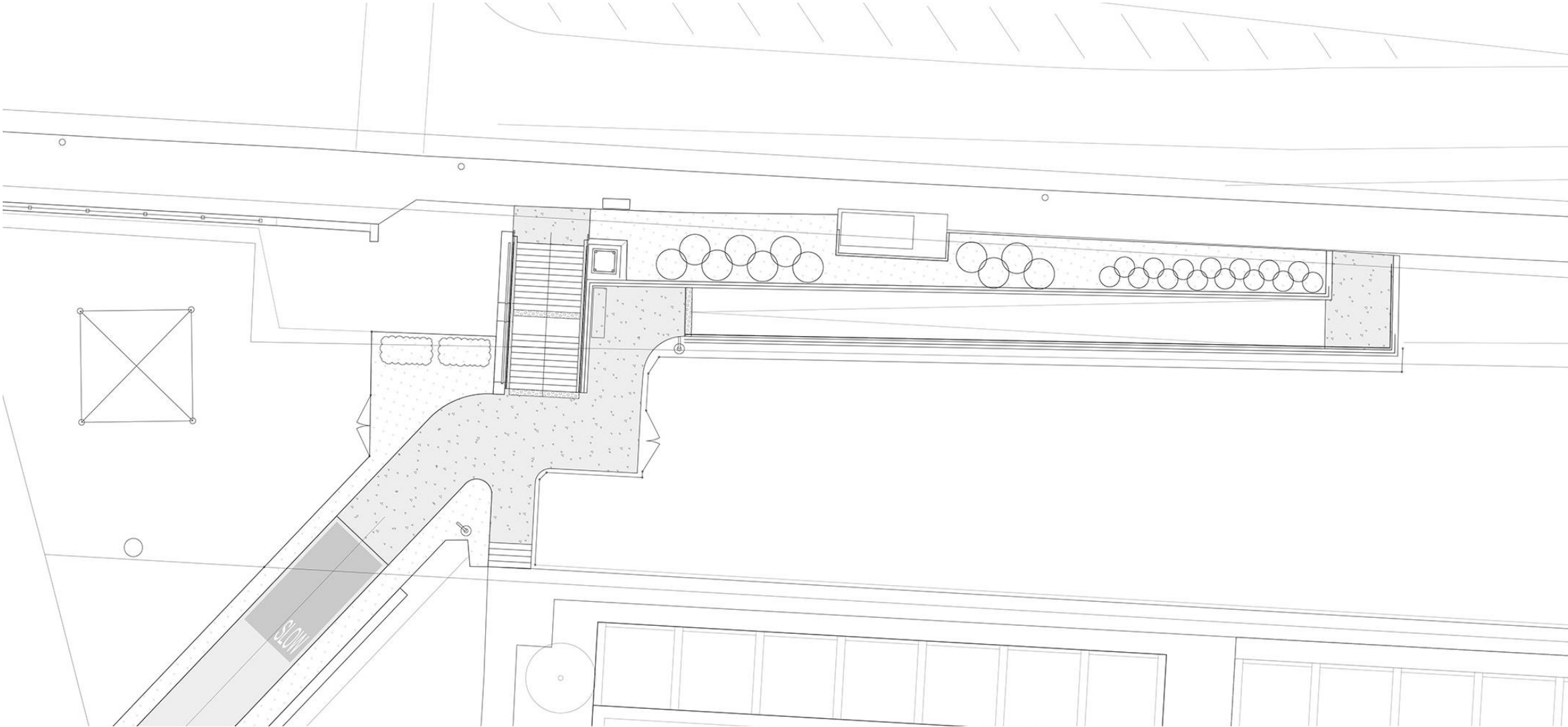
# Pedestrian Connections at Dupont Street Sidewalk



# Pedestrian Connections at Davenport Village Park



# Pedestrian Ramp at Davenport Road



# Pedestrian Ramp at Davenport Road at Caledonia Park Road



# Community Engagement: Next Steps

1. Ongoing CLC meetings and Project Website updates - June 15<sup>th</sup> next scheduled CLC meeting
2. June 20, Pop-up, Davenport Village Park, 4 pm - 6 pm

Pop-up details subject to change, and weather permitting



# Davenport Diamond Greenway Design Schedule

Stage 1	Preliminary Design	25%	April - September 2021 - <b>Completed</b>
Stage 2	Detail Design	50 / 75%	September - March 2022 - <b>Completed</b>
		95%	April 2022 - February 2023- <b>Completed</b>
		100%	Summer 2023
Stage 3	Tender		To Follow Detail Design Completion
Stage 4	Construction		To Follow Award of Tender

# *COMMITTEE DISCUSSION*



# Stay in Touch!

[TorontoWest@Metrolinx.com](mailto:TorontoWest@Metrolinx.com)

[Twitter.com/GOExpansion](https://twitter.com/GOExpansion)

[Metrolinx.com/Subscribe](https://metrolinx.com/Subscribe)

[Metrolinx.com/Davenport](https://metrolinx.com/Davenport)

