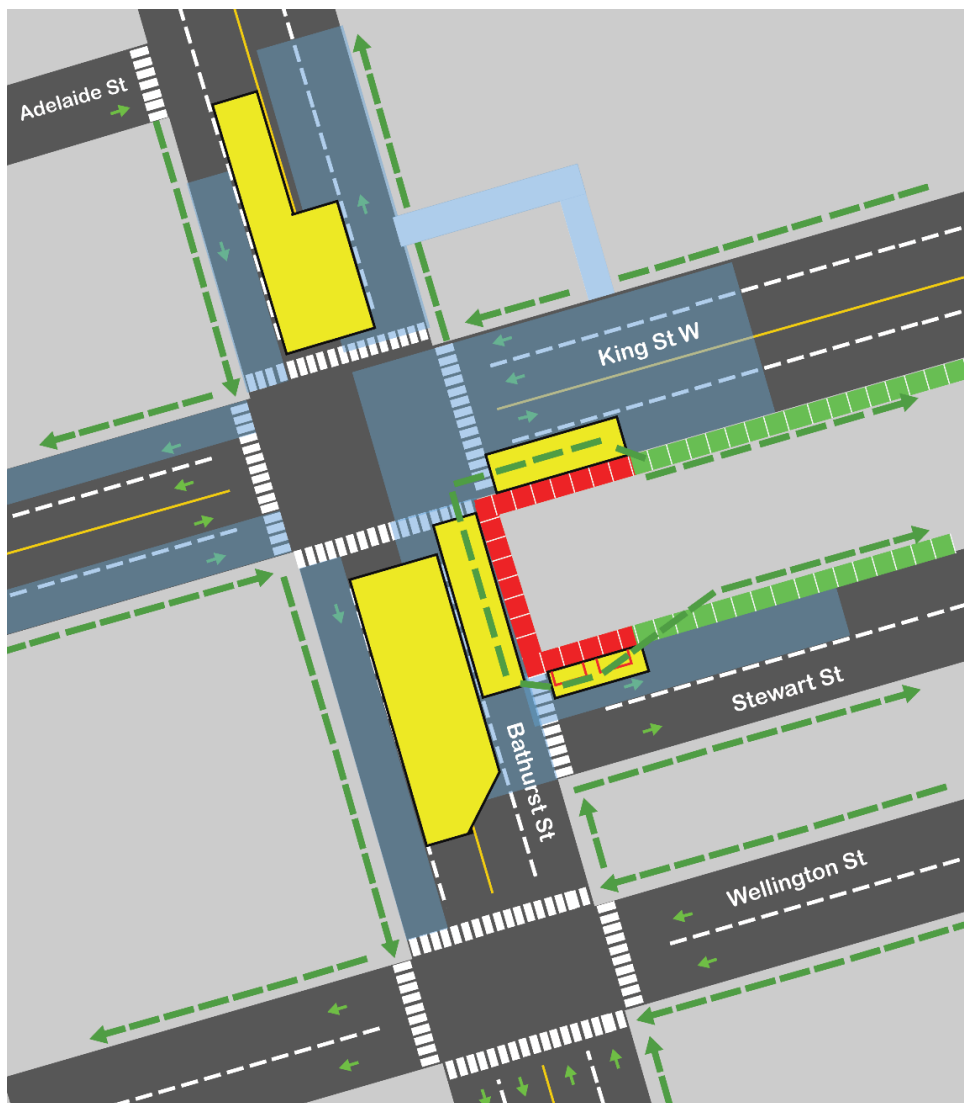








# Overnight utility surveying near King St W and Bathurst St

**Expected start date:** As early as, September 5, 2023

**Expected completion:** Up to November 30, 2023

**Hours of work:** Overnight from 9 p.m. to 5 a.m.



-  Intermittent lane closure
-  Partial lane closure for survey vehicle
-  Open sidewalk
-  Closed sidewalk
-  Pedestrian travel route
-  Parking lane closure

**Please read other side for detailed construction information**

## What is happening?

- Construction crews will be surveying utilities and conducting sewer inspections at various points around King and Bathurst as shown in yellow on the map above.
- Crews will rotate between the locations shown on the map during the work period as each site will take one to two nights to complete the work.
- The work is done by accessing sewer manholes to assess internal conditions of sewers and cabling before station construction begins.
- Crews will drill into the road to inspect utilities under the roadway. Once complete, the drilled areas will be restored.

## When will work begin and how will it affect me?

- The work is scheduled to begin as early as September 5, 2023. The work will last approximately until the end of November 2023.
- Work will take place entirely overnight from 9 p.m. to 5 a.m. the next morning.
- There will be various temporary closures north and southbound on Bathurst St, east and westbound closures on King St, and eastbound on Stewart St.
- The eastbound curb lane on King St and the left lane on Stewart St will be closed and converted to pedestrian passageways.
- All pedestrian access is expected to be maintained in both directions using pedestrian walkways where sidewalks are closed.

## What can I expect?

- Residents can expect to hear noise from work equipment, specifically hydrovac trucks and saw cutting tools as necessary.
- A traffic control person will be at each closure guiding traffic around the area.
- Where required, metal barriers will separate the pedestrian area from active traffic lanes.
- Work may be postponed or rescheduled due to unforeseen circumstances.
- All the necessary construction permits have been obtained.

## About the Ontario Line

- 15.6-kilometre subway line that will make it faster and easier to travel within Toronto and beyond.
- 15 stops and more than 40 connections to other transit, including GO train, subway, LRT, streetcar and bus lines.
- Less than 30 minutes from one end of the line to the other.
- 28,000 fewer car trips each day.

### Contact us:

Call us 24/7 at: 416-202-5100

Write to us at: [ontarioline@metrolinx.com](mailto:ontarioline@metrolinx.com)

Find us on Twitter, Facebook, and Instagram: @ontarioline

Visit the website: [www.metrolinx.com/ontarioline](http://www.metrolinx.com/ontarioline)

### Visit our community office:

770 Queen Street East (near Queen & Broadview)

General hours:

- Mondays, Tuesdays, and Fridays: 9:00 a.m. to 5:00 p.m.
- Wednesdays and Thursdays: 10:00 a.m. to 6:00 p.m.