

GO Expansion

Davenport Diamond Greenway

Community Liaison Committee

September 21, 2023

4 p.m - 5 p.m



AGENDA: September 21, 2023

- Welcome
- Land Acknowledgment
- Safety Moment
- Greenway Design Update
 - **Greenway Detailed Design**
 - **Updated Views**
 - **Community Engagement – update + upcoming events**
- Committee Discussion

LAND ACKNOWLEDGEMENT

Let us take a moment to acknowledge we are on lands that have been, and continue to be, home to many Indigenous Peoples including the Anishnabeg, the Haudenosaunee and the Huron-Wendat peoples.

We are all Treaty people. Many of us have come here as settlers, as immigrants or involuntarily as part of the trans-Atlantic slave trade, in this generation, or generations past.

We acknowledge the historic and continued impacts of colonization and the need to work towards meaningful reconciliation with the original caretakers of this land.

We acknowledge that Metrolinx operates on territories and lands covered by many treaties that affirm and value the rights of Indigenous communities, Nations and Peoples.

We understand the importance of working towards reconciliation with the original caretakers of this land. At Metrolinx, we will conduct business in a manner that is built on a foundation of trust, respect and collaboration.

SAFETY MOMENT



Greenway Design Update

Greenway Detail Design

- Work is in progress for the 100% Detailed Design and preparation of Tender Documents
- Further coordination on utilities;
- Ongoing meetings with City of Toronto to review key elements - the Dog Off Leash Area, the raised Dupont sidewalk, connections to Davenport Village Park, and Davenport Road.



Views of the Public Realm - Looking North Across Campbell Park



Evening Views - Looking north across Campbell Park



Views of the Public Realm - looking northeast from Campbell Park



Views - Paton Road Underpass



Multi-Use Path South of Wallace Avenue



Market Square at Wallace Avenue



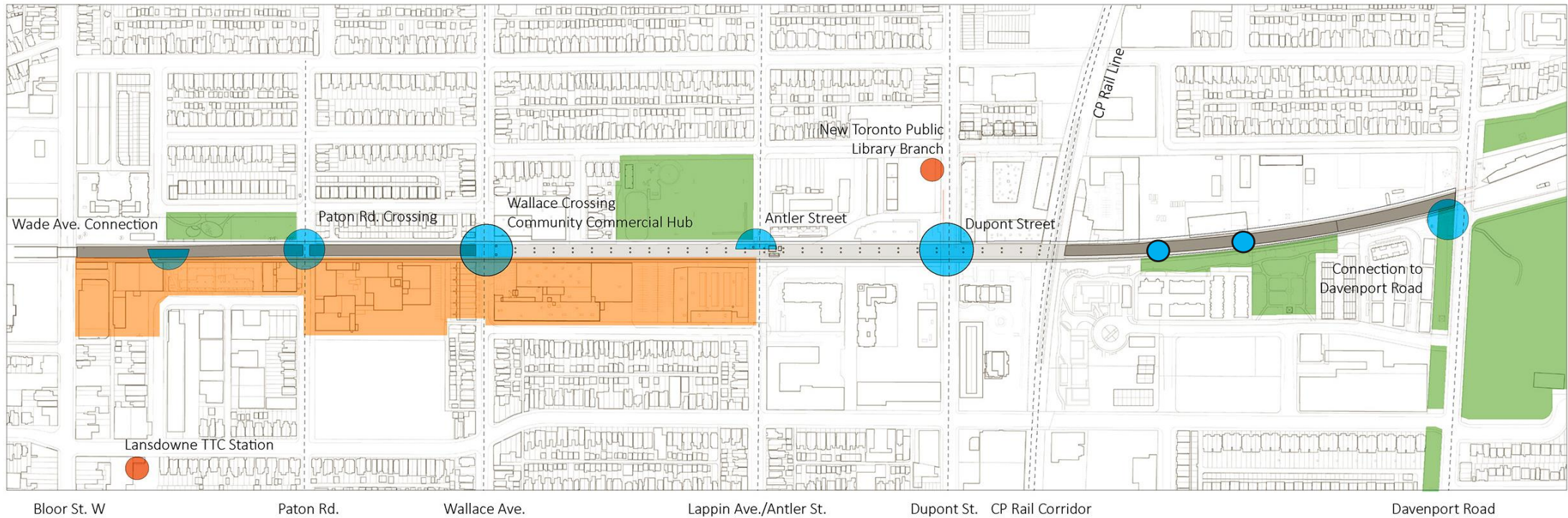
Pedestrian Bridge over CP Rail



Davenport Diamond Public Realm - Connection Points



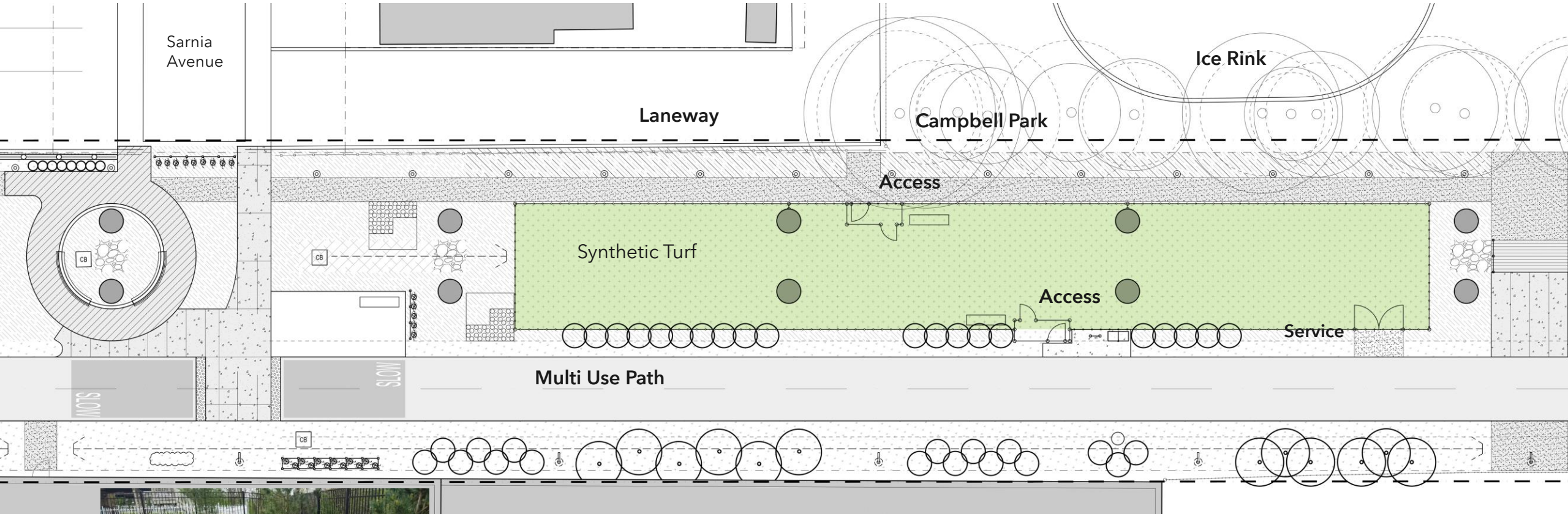
-  Davenport Diamond Guideway and Greenway
-  Key Greenway Connection Points
-  Employment Areas
-  Parks and Public Amenities



Dog Off Leash Area



Dog Off Leash Area



Synthetic Turf

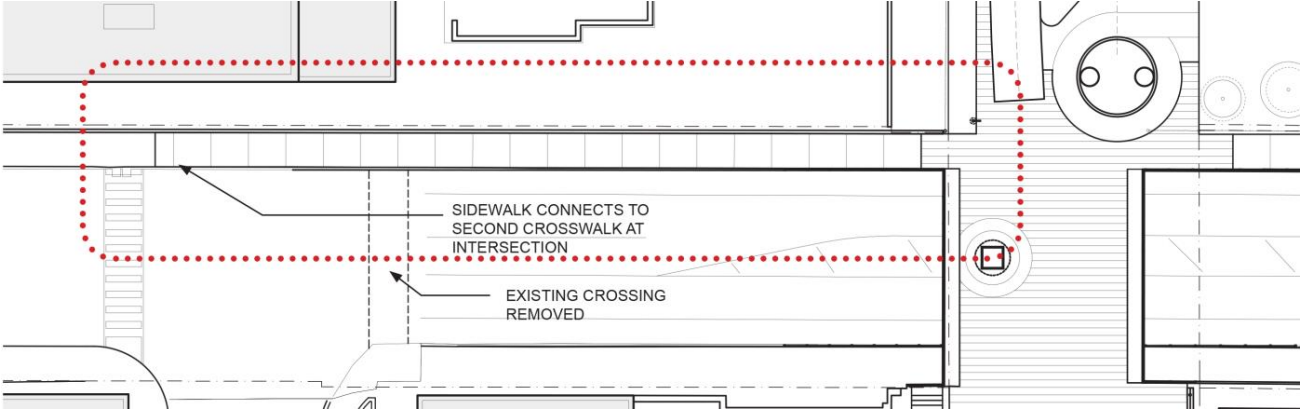
- Synthetic turf surface
- 2 access points and benches
- Irrigation
- Community Sign Board
- Access from Campbell Park and Multi Use Path



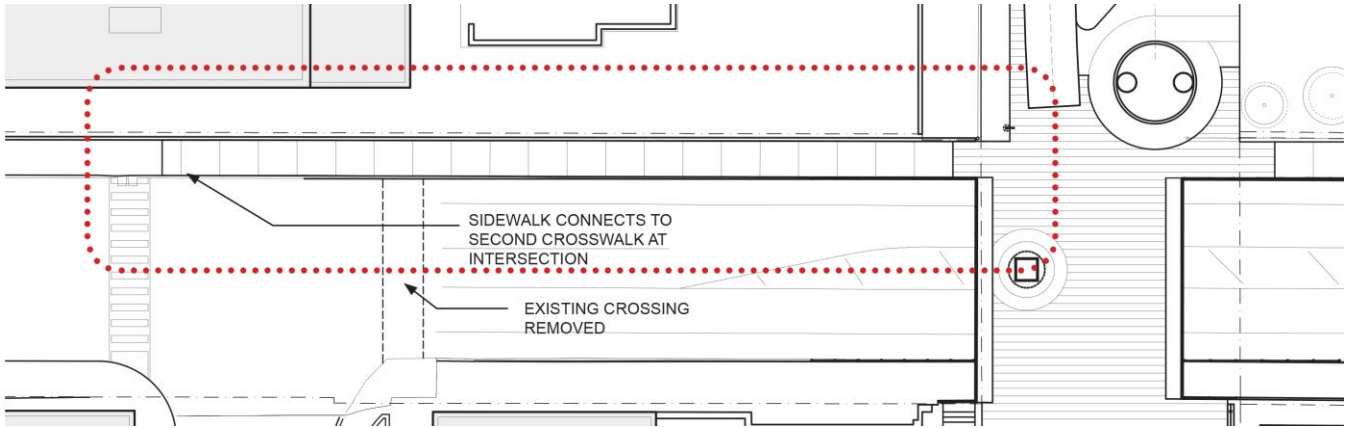
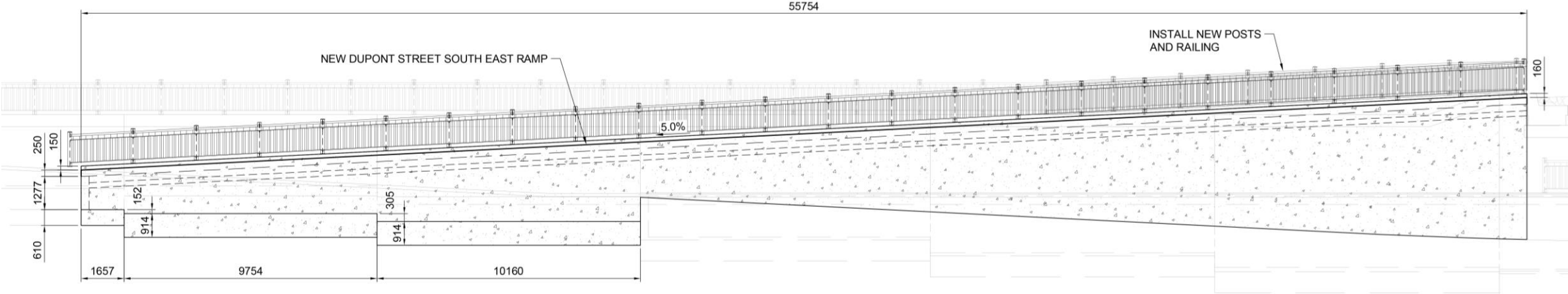
Dog Off Leash Area



Pedestrian Connections at Dupont Street Sidewalk



Pedestrian Connections at Dupont Street Sidewalk

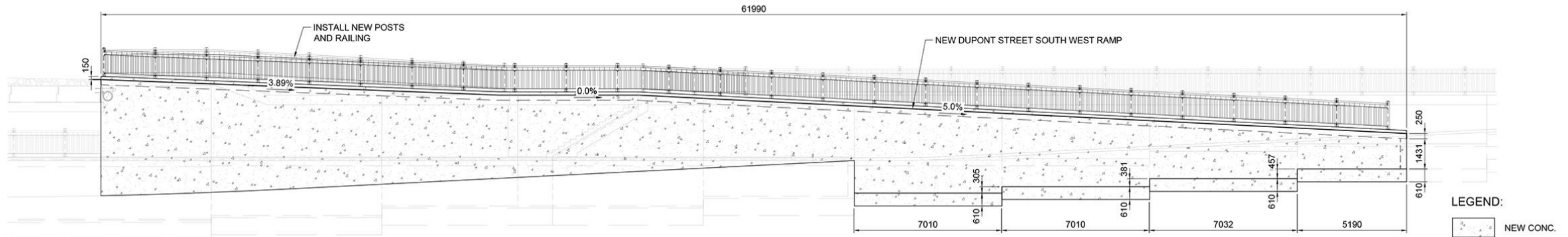
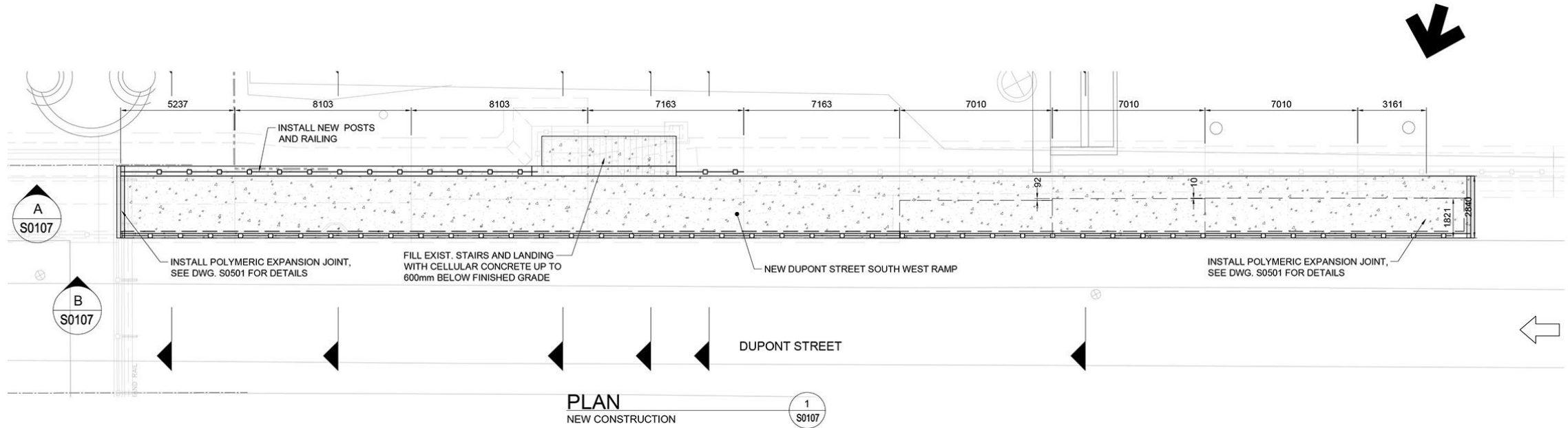


East Sidewalk

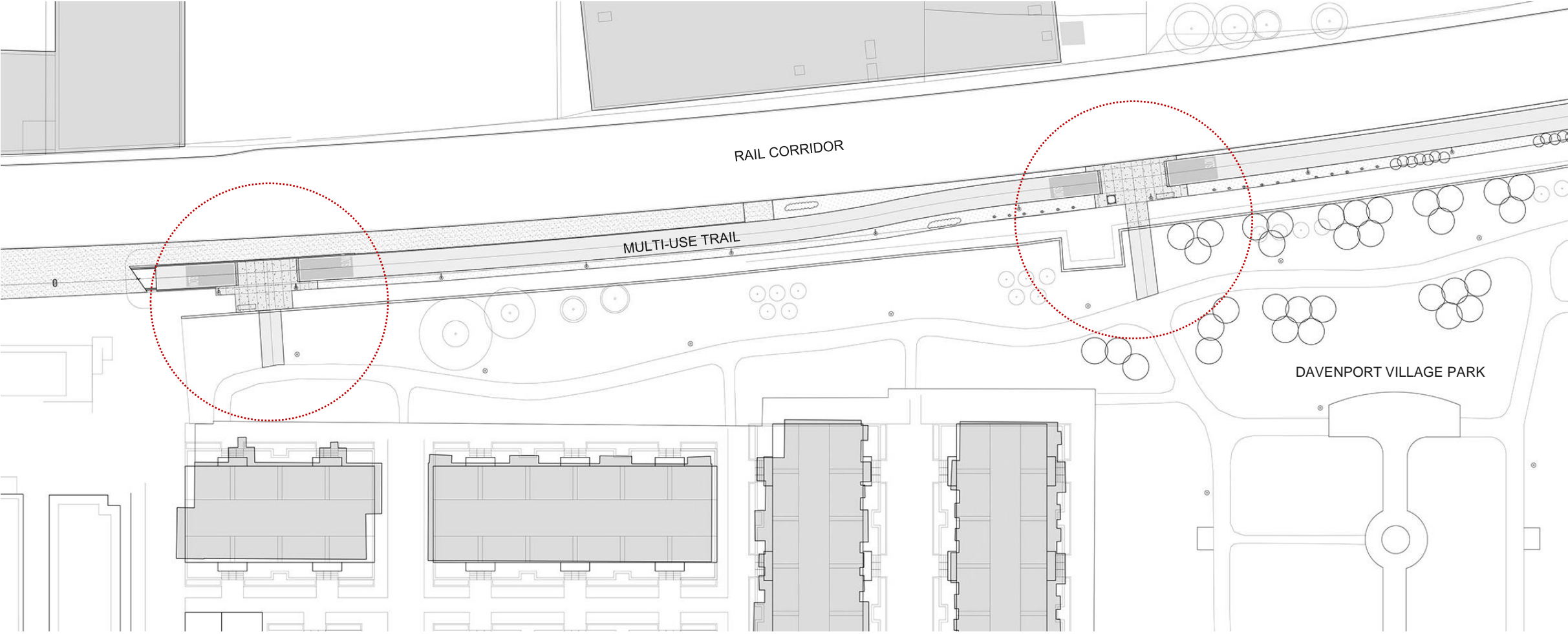
Dupont Bridge Square - proposed design



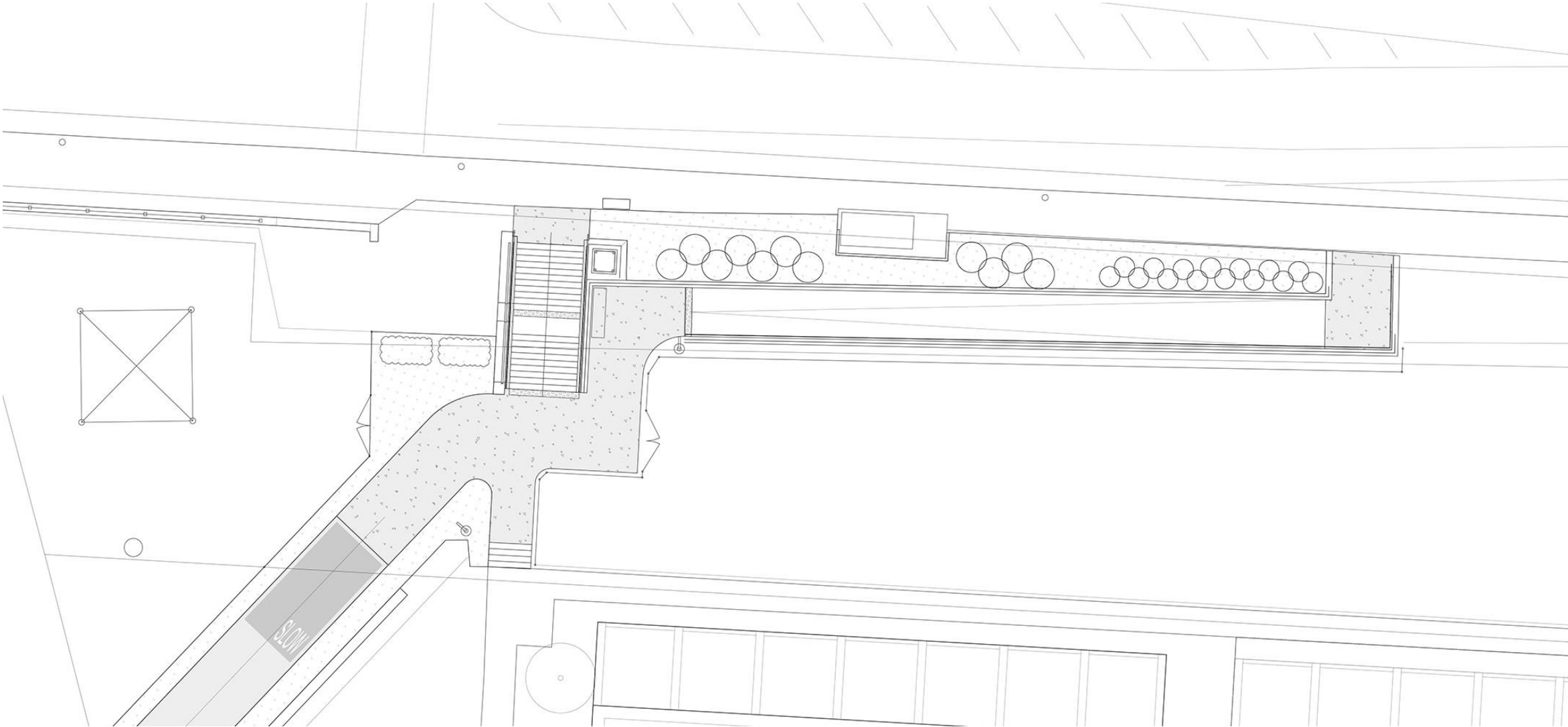
Pedestrian Connections at Dupont Street Sidewalk



Pedestrian Connections at Davenport Village Park



Pedestrian Ramp at Davenport Road



Pedestrian Ramp at Davenport Road at Caledonia Park Road



Community Engagement: Next Steps

1. Ongoing CLC meetings and Project Website updates - Oct 19 next scheduled CLC meeting
2. Pop-Up scheduled for Oct 17, 4-6 pm, Bloor GO Station

Pop-up details subject to change



Davenport Diamond Greenway Design Schedule

Stage 1	Preliminary Design	25%	April - September 2021 - Completed
Stage 2	Detail Design	50 / 75%	September - March 2022 - Completed
		95%	April 2022 - February 2023- Completed
		100%	Summer 2023
Stage 3	Tender		To Follow Detail Design Completion
Stage 4	Construction		To Follow Award of Tender

COMMITTEE DISCUSSION

Stay in Touch!

TorontoWest@Metrolinx.com

[Twitter.com/GOExpansion](https://twitter.com/GOExpansion)

[Metrolinx.com/Subscribe](https://metrolinx.com/Subscribe)

[Metrolinx.com/Davenport](https://metrolinx.com/Davenport)

