

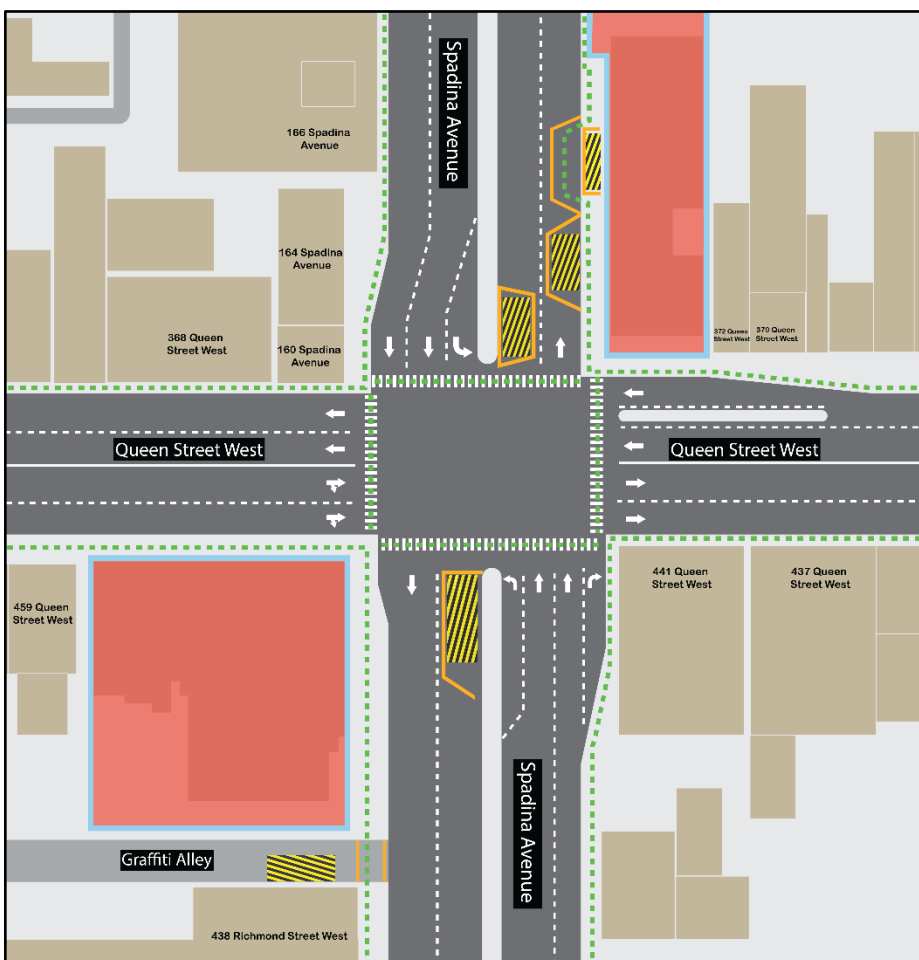
UPDATED: Installation of utility monitoring devices: Spadina Avenue and Graffiti Alley





UPDATED - Expected start date: As early as September 13, 2024

UPDATED - Expected duration: One day

Hours of work: Weekdays (Monday-Friday) 10:00 a.m. to 3:00 p.m.

Map of Work Areas: Spadina Avenue + Graffiti Alley



-  Pedestrian travel route ①
-  Work zone
-  Barrier
-  Fenced construction site

Monitoring device installations will move around the intersection, in the identified yellow work zones, one at a time.

Installations and lane occupancies will not occur simultaneously. Multiple lanes or sidewalks will not be blocked, as crews work on individual locations before re-opening and moving to the next location.

What is happening?

- Crews are installing monitors and conducting investigative utility works on **Spadina Avenue** and **Graffiti Alley**, as indicated in the areas shown in yellow on the maps above.
- Construction crews will be investigating utilities and installing monitoring devices in the area shown in yellow on the map above to support construction of the future Ontario Line subway tunnels and station.
- Monitoring devices are installed to monitor the area around utilities during construction. They will be installed underground and covered with a flush mount. They are expected to be in place until the completion of the project, and may occasionally be revisited by crews
- A temporary lane closures is required for crews to safely carry out this work.
- Crews will complete different segments of work, moving within the location identified on the map.

What to expect

- The work is scheduled to begin as early as **September 13, 2024**. **Earlier work was completed as originally scheduled and upcoming works are expected to take one day.** Work may be postponed, extended, or rescheduled due to unforeseen circumstances.
- Work is expected to take place on weekdays (Monday-Friday), from 8:00 a.m. to 4:00 p.m., however crews may be onsite prior to 8:00 a.m. to set up equipment. Additional work hours may be added, if required.

- Area residents and businesses can expect to hear noise from work equipment, specifically hydrovac trucks or drills as required to assess underground utilities and ground conditions. Crews will take measures to minimize noise impacts wherever possible.
- All closures for work are temporary and intermittent; areas will only be closed while crews are surveying the specific areas. The areas will be returned to public use upon completion of the monitoring device installation.

Spadina Avenue intermittent partial closures (as noted in the map above):

- Sidewalk closures will be in place northbound on Spadina Avenue during active work.
- Pedestrian passage will be maintained with the use of barriers to separate pedestrians from active work zones where sidewalk closure is required.
- Signage will be posted advising of restrictions.

Graffiti Alley intermittent partial closures (as noted in the map above):

- Pedestrian passage will be maintained with the use of barriers to separate pedestrians from active work zones where sidewalk closure is required.
- Signage will be posted advising of restrictions.

Note: Access may resume prior to 4:00 p.m. if works are completed ahead of schedule.

- Transit services will be maintained.
- After each work shift, each area will be securely covered and marked for safety until workers return or the work is complete. The areas will be returned to the public after completion of the monitoring device installation.
- All the necessary construction permits have been obtained.
- Work may be postponed or rescheduled due to unforeseen circumstances.
- Crews will return to the work zones in the future to perform maintenance on installed devices.
- For more information about upcoming station work please see metrolinx.com/Ontarioline or sign up for the e-newsletter.

About the Ontario Line

- 15.6-kilometre subway line that will make it faster and easier to travel within Toronto and beyond.
- 15 stops and more than 40 connections to other transit, including GO train, subway, LRT, streetcar and bus lines.
- Less than 30 minutes from one end of the line to the other.
- 28,000 fewer car trips each day.

Contact us:

Call us 24/7 at: [416-202-5100](tel:416-202-5100)

Write to us at: ontarioline@metrolinx.com

Find us on X, Facebook, and Instagram:

[@ontarioline](#)

Visit the website:

www.metrolinx.com/ontarioline

Visit our community offices:

770 Queen Street East (near Queen & Broadview)

General hours:

Mondays, Tuesdays, and Fridays: 9:00 a.m. to 5:00 p.m.

Wednesdays and Thursdays: 10:00 a.m. to 6:00 p.m.

Thorncliffe Park:

East York Town Centre

45 Overlea Blvd., Toronto, ON M4H 1C3

Unit 153 (across from the Rogers store)

General hours:

Monday – Friday, 9 a.m. – 5 p.m.