

The Hazel McCallion Line

Construction Liaison Committee Meeting

Mississauga Cooksville and Centre – July 2023



LAND ACKNOWLEDGEMENT

Let us take a moment to acknowledge we are on lands that have been, and continue to be, home to many Indigenous Peoples including the Anishnabeg, the Haudenosaunee and the Huron-Wendat peoples.

We are all Treaty people. Many of us have come here as settlers, as immigrants or involuntarily as part of the trans-Atlantic slave trade, in this generation, or generations past.

We acknowledge the historic and continued impacts of colonization and the need to work towards meaningful reconciliation with the original caretakers of this land.

We acknowledge that Metrolinx operates on territories and lands covered by many treaties that affirm and value the rights of Indigenous communities, Nations and Peoples.

We understand the importance of working towards reconciliation with the original caretakers of this land. At Metrolinx, we will conduct business in a manner that is built on a foundation of trust, respect and collaboration.

AGENDA

Welcome & Introductions

Safety Moment

Community Specific Updates

Community Engagement

Q&A Period



SAFETY MOMENT

SAFETY MOMENT

The way we navigate Hurontario Street is changing. As the project progresses with utility relocation and road widening, turning movements may be temporarily restricted. This will continue through to track installation when some turning movements will be permanently restricted.

We suggest that drivers plan their routes ahead to ensure they have access to and from properties. We are asking the community to stay alert and make safe movements when traveling the corridor.

We are aware that in some places motorists and pedestrians have been adjusting pylons to open access to a business or residence.

Safety is our top priority and we want to ensure that the community and customers accessing their homes and businesses are safe.

Moving or relocating bollards can pose multiple risks, including the potential to impact traffic movements while vehicles navigate in and out of properties.

Hazel McCallion Line

**Keep on the
right side of
the tracks!**

Turn left only at
traffic lights.



MISSISSAUGA CENTRE

MISSISSAUGA CENTRE

What's happening:

- Alectra duct bank installations from Burnhamthorpe to Square One Drive.
- Subdrain installation and grading between Absolute and Robert Speck Parkway.
- Alectra duct bank installation continue between Elia Avenue and Robert Speck.

Elevated Guideway installation (see separate slide).

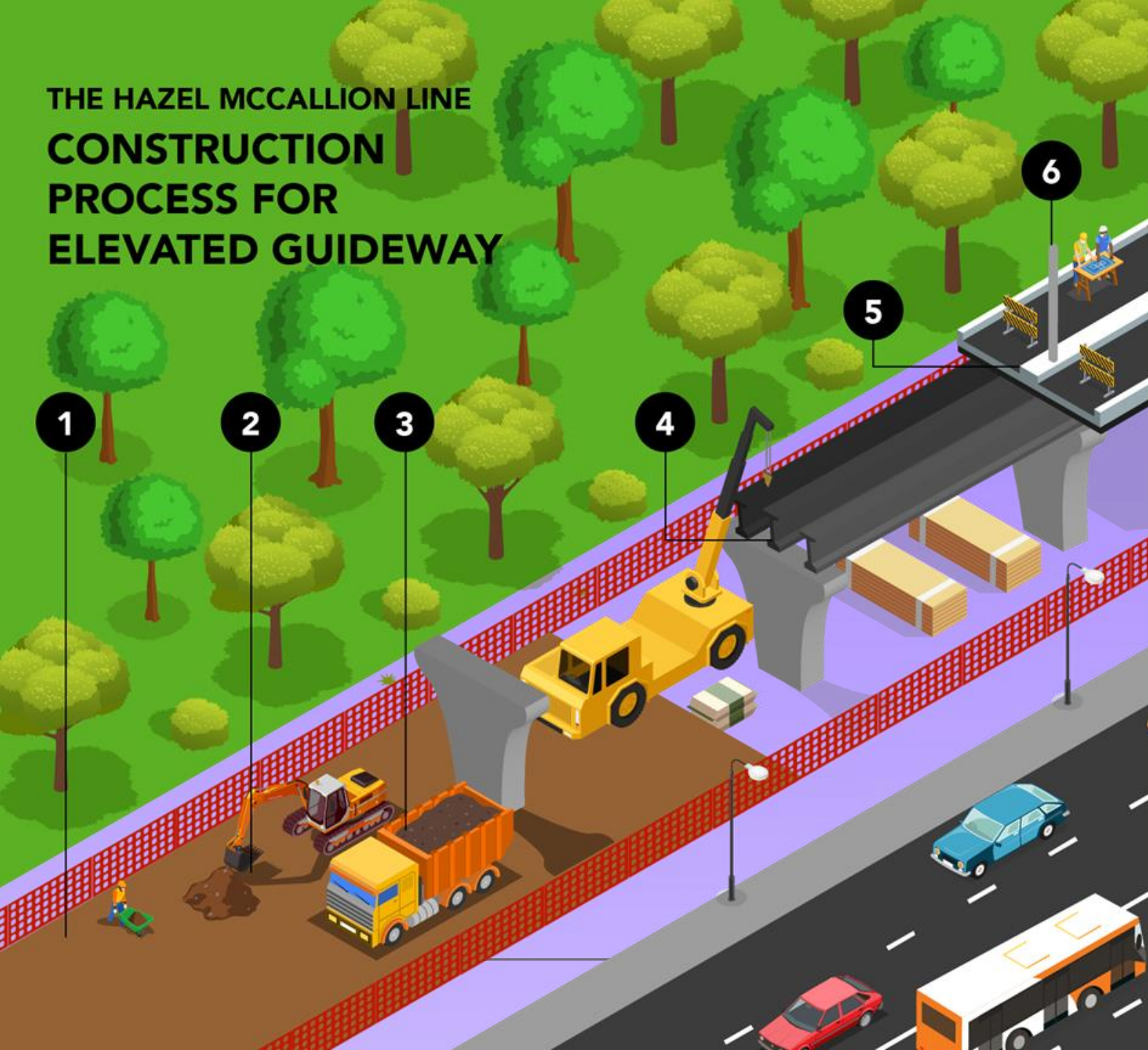
- Retaining walls and abutments installation.
- Deck formwork platform installation.
- Footing rebar and concrete pours.
- Installation of curtain walls for piers.



Look ahead:

- Rebar of sidewalk over Hwy.403.
- Completion of rehab of Hwy.403 structure.
- Completion of elevated guideway.
- Beginning of track works between Burnhamthorpe Road and Square One Drive.

THE HAZEL MCCALLION LINE CONSTRUCTION PROCESS FOR ELEVATED GUIDEWAY



- 1 Site Preparation**
Fence off the work area, clearing it of vegetation and stripping the topsoil.
- 2 Build the Guideway Foundation**
Install caissons/piles below the surface and construct the footings to form a stable base.
- 3 Build the Guideway Support (piers)**
Construct the pillars to secure the elevated surface of the guideway.
- 4 Install pre-cast**
Install pre-cast girders/beams to create the primary supports for the deck.
- 5 Build the Guideway Deck and Walls**
Construction of the deck and parapet walls on top of the girder. This will create a protective barrier and form the guideway surface.
- 6 Install Guideway Tracks and OCS Infrastructure**
Install the tracks and the Overhead Catenary System (OCS) that will one day power the line. This will prepare the guideway for service.

403 ELEVATED GUIDEWAY RENDERING



Designs are not final and subject to change



The elevated guideway will connect transit riders from Hurontario Street to the City Centre Transit Terminal and GO bus terminal on Rathburn Road West.

Designs are not final and subject to change

COOKSVILLE

MISSISSAUGA COOKSVILLE

What's happening:

- Stormwater infrastructure installation between Harborn Road and Paisley Boulevard.
- Alectra duct bank installations at Matthews Gate.
- Alectra duct bank installations at The Queensway.
- Watermain installation between Agnes Street and Fairview Road.
- Alectra duct bank installation between Dundas Street and Hillcrest Avenue.
- Stormwater installations between Central Parkway and Elm Drive.
- Alectra duct bank installations at the intersection of Bronte College Court.



Look ahead:

- Pole erection between Harborn Road and The Queensway.
- Completion of noise wall north of the CP railway bridge.
- Stormwater crossing at the Queensway.
- Track works between Matthews Gate and Fairview Road.

CYCLING INFRASTRUCTURE

DESIGNED FOR ALL

The Hazel McCallion Line:

- accommodates transit, pedestrians, cyclists and vehicular traffic with safe and convenient travel options
- seamlessly integrates with existing cycling infrastructure
- provides a new network of multi-use paths, bike lanes and trails running along both sides of the street



COOKSVILLE GO BIKE UNDERPASS



Designs are not final and subject to change

**BURNHAMTHORPE & HURONTARIO
CLOSURE (May 26 - 28)**


The project undertook its second complete intersection closure over the weekend of May 26, 2023.

Existing storm and hydro infrastructure needed to be relocated to accommodate construction of the Hazel McCallion Line.

A weekend closure was the most efficient and safest way to complete the work.

Approximately 110 meters of concrete storm piping is buried up to 50 meters below the Burnhamthorpe Road. Surrounded by an additional 26, 100mm hydro duct banks across the intersection.

This work would take approximately 18 weeks to be completed with shifting lane closures.



RESIDENT OUTREACH

The Community Engagement team held a pop up event at Square One ahead of the closure providing information to employees and shoppers.

To encourage more face-to-face conversations, the team canvassed local businesses and held information tables in high rise buildings within the impacted community.



PAID SOCIAL ADS

The project used paid advertisement to reach those who live further from the corridor but may have had plans to travel during the weekend closure.

The ad ran from May 23rd to March 29th, with 15,296 impressions and 107 engagements.

The Hazel McCallion Line

Intersection closure of Burnhamthorpe Road and Hurontario Street

Friday, May 26 at 7 p.m. to Monday, May 29 at 6 a.m.




CONSTRUCTION NOTICES

Approximately 44,338 notices were delivered within a 1 km radius through Canada Post.

Large residential and office buildings were provided with paper notices for common areas.

In addition to this, all pertinent information was provided to Waze in advance of the closure.



IN THE COMMUNITY

UPCOMING COMMUNITY EVENTS

July 20 @ 7:30pm – 10:30pm - Mississauga Movie Night: Puss in Boots - The Last Wish

Aug 4 @ 6pm to 10pm - Brampton Movie Night Pop up (Mount Pleasant Park Brampton)

Aug 6 @ 9am to 2pm - Mississauga Lakeview Farmers Market Pop up

Aug 12 @ 12pm to 2pm - Brampton Farmers Market Pop up (Gage Park Downtown Brampton)

Aug 18 @ 6pm to 10pm - Brampton Movie Night Pop up (Mount Pleasant Park Brampton)

Aug 31 @ 7:30pm to 10:30pm - Mississauga Movie night: Shazam! Fury of Gods!

Sept 16 @ 12pm to 2pm - Brampton Farmers Market Pop up (Gage Park Downtown Brampton)

Questions?

Follow us on Twitter, Facebook & Twitter
@HurontarioLRT

Call Us

416-202-7500

Email Us

peel@metrolinx.com

Stay up to date with Metrolinx projects

[Metrolinx.com/peel](https://www.metrolinx.com/peel)



Metrolinx Peel Community Office:

3024 Hurontario Street unit G12

Mississauga, ON. L5B 4M4

